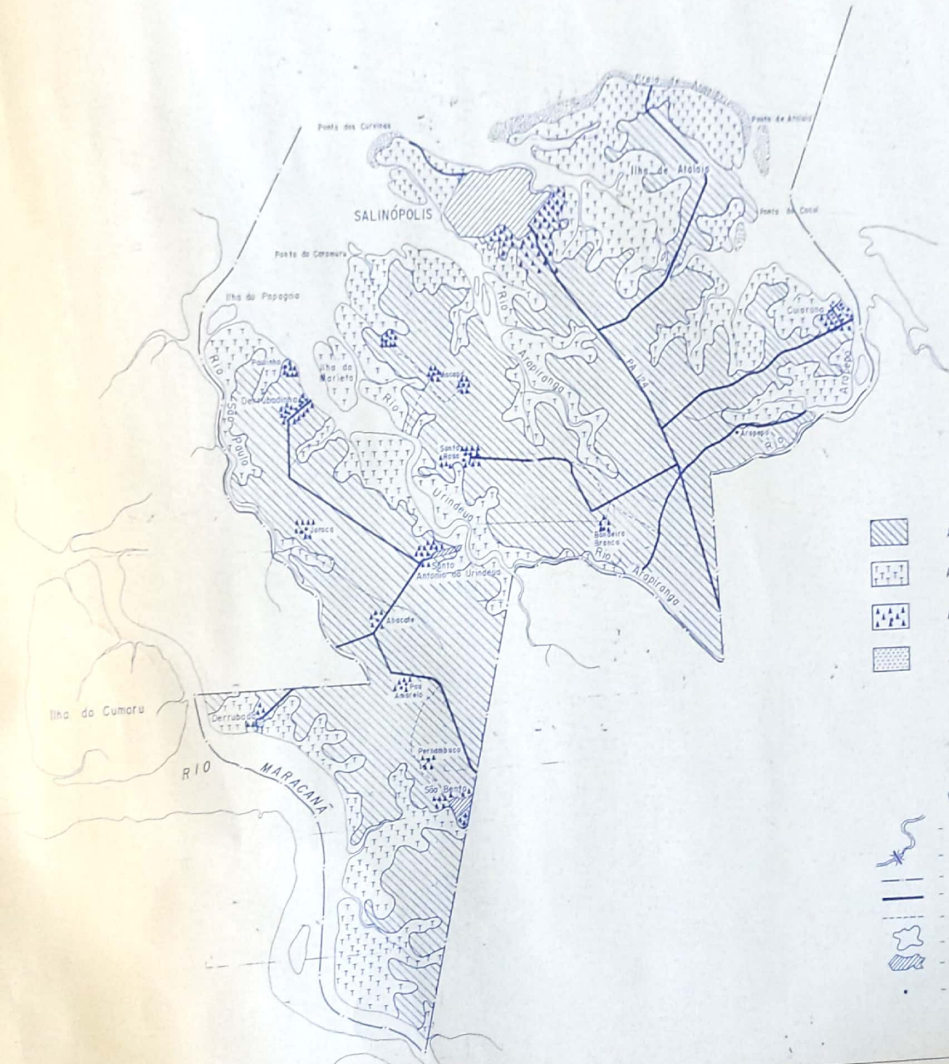















# MAPA DE PLANEJAMENTO E SETORIZAÇÃO DE ATIVIDADES DO MUNICÍPIO DE SALINÓPOLIS



## LEGENDA

-  Áreas com potencial para aproveitamento agrícola e/ou reflorestamento.
-  Áreas destinadas à reserva ecológica, preservação da fauna e da flora.
-  Áreas com potencial para Expansão Urbana.
-  Áreas destinadas à recreação e lazer.

## CONVENÇÕES

-  Rio
-  Ponte
-  Limite de Área
-  Rodovia
-  Caminho
-  Limite de Setorização de Atividades
-  Área Urbana
-  Vila, lugarejo

57690  
MP 01200  
56  
41 em x 48 em  
comp. 2

Des. GUILHERME CAMPOS / 1990